



Abends und am Wochenende verkehrt MVV-RufTaxi 5680 im Landkreis Erding





Table with columns for destination (Z), departure time, and arrival times from 5:50 to 21:10. Includes routes like Erding to Klinikum Nord and various local stops.

Table for Saturday (Samstag) with columns for destination (Z), departure time, and arrival times from 6:00 to 23:22. Includes routes like Erding to Klinikum Nord and various local stops.



☉ = an Schultagen • = MVV-RufBus-Haltestelle; Bedienung nur nach Bedarf; Einstieg RufBus-Haltestelle telefonische Anmeldung unter 08122/1 80 03 83 erforderlich;
☺ = an schulfreien Tagen Anmeldeverfahren und Anmeldeschulzeiten beachten; Ausstieg RufBus-Haltestelle bitte dem Fahrer beim Einstieg mitteilen!
☒ = Haltestelle Schuleseite

Z = Angabe der Tarifzone | Busfahrten innerhalb einer Gemeinde gelten als Kurzstrecke: ED = Erding, MG = Moosinning, FI = Finsing, IG = Ismaning
Samstag, Sonn- und Feiertag kein Betrieb Am 24. und 31. Dezember kein Betrieb

**Abends und am Wochenende verkehrt MVV-RufTaxi 5680 im Landkreis Erding**

Z		Montag - Freitag																				
Anmeldeschluss		5.30	5.40	6.40	7.40	8.40	9.40	10.40	11.40	12.40	14.00	14.40	15.40	16.40	17.40	18.40	19.40	20.40	21.40			
Verkehrshinweis																						
	 <b>Marienplatz</b>	ab	4.59	5.39	6.39	6.39	7.39	8.39	9.39	10.39	11.39	12.39	13.59	14.39	15.39	16.39	17.39	18.39	19.39	20.39	21.39	
	 <b>Ismaning</b>	an	5.22	6.02	7.02	7.02	8.02	9.02	10.02	11.02	12.02	13.02	14.22	15.02	16.02	17.02	18.02	19.02	20.02	21.02	22.02	
IG	1 Ismaning ☉	ab	5.31	6.11	7.08	7.08	8.11	9.11	10.11	11.11	12.11	13.11	14.31	15.11	16.11	17.11	18.11	19.11	20.11	21.11	22.11	
IG	1 Ismaning, Erich-Zeitler-Str.		5.33	6.13	7.10	7.10	8.13	9.13	10.13	11.13	12.13	13.13	14.33	15.13	16.13	17.13	18.13	19.13	20.13	21.13	22.13	
IG	1 -Max-von-Eyth-Straße		5.34	6.14	7.11	7.11	8.14	9.14	10.14	11.14	12.14	13.14	14.34	15.14	16.14	17.14	18.14	19.14	20.14	21.14	22.14	
IG	1 -Am Lenzenfleck		5.35	6.15	7.12	7.12	8.15	9.15	10.15	11.15	12.15	13.15	14.35	15.15	16.15	17.15	18.15	19.15	20.15	21.15	22.15	
IG	1 -Sportpark		5.35	6.15	7.12	7.12	8.15	9.15	10.15	11.15	12.15	13.15	14.35	15.15	16.15	17.15	18.15	19.15	20.15	21.15	22.15	
IG	1/2 -Fischerhäuser		5.37	6.17	7.14	7.14	8.17	9.17	10.17	11.17	12.17	13.17	14.37	15.17	16.17	17.17	18.17	19.17	20.17	21.17	22.17	
IG	1/2 -Erdinger Straße		5.38	6.18	7.15	7.15	8.18	9.18	10.18	11.18	12.18	13.18	14.38	15.18	16.18	17.18	18.18	19.18	20.18	21.18	22.18	
IG	1/2 -Peterhof		5.41	6.21	7.18	7.18	8.21	9.21	10.21	11.21	12.21	13.21	14.41	15.21	16.21	17.21	18.21	19.21	20.21	21.21	22.21	
FI	2/3 Freieneck		•5.43	•6.23	•7.20	7.20	•8.23	•9.23	•10.23	•11.23	•12.23	•13.23	•14.43	•15.23	•16.23	•17.23	•18.23	•19.23	•20.23	•21.23	•22.23	
FI	2/3 Finsingermoos, Brennermühlstr					7.21																
FI	2/3 -Ismaninger Straße					7.23																
FI	2/3 -Hintere Moosstraße					7.24																
FI	2/3 Eicherloh					7.26																
FI	2/3 Finsingermoos, Hintere Moosstraße					7.28																
FI	2/3 -Ismaninger Straße					7.29																
FI	2/3 -Brennermühlstraße					7.31																
MG	3/4 Zengermoos		5.44	6.24	7.21	7.27	7.33	8.24	9.24	10.24	11.24	12.24	13.24	14.44	15.24	16.24	17.24	18.24	19.24	20.24	21.24	22.24
MG	3/4 Eichenried, Waldstraße		5.46	6.26	7.23	7.29	7.35	8.26	9.26	10.26	11.26	12.26	13.26	14.46	15.26	16.26	17.26	18.26	19.26	20.26	21.26	22.26
MG	3/4 -Gh. Pschorrschwaipe		5.47	6.27	7.24	7.30	7.36	8.27	9.27	10.27	11.27	12.27	13.27	14.47	15.27	16.27	17.27	18.27	19.27	20.27	21.27	22.27
MG	3/4 -Am Vierergraben		5.48	6.28	7.25	7.31	7.37	8.28	9.28	10.28	11.28	12.28	13.28	14.48	15.28	16.28	17.28	18.28	19.28	20.28	21.28	22.28
MG	3/4 -Gh. Stangl		5.49	6.29	7.26	7.32	7.38	8.29	9.29	10.29	11.29	12.29	13.29	14.49	15.29	16.29	17.29	18.29	19.29	20.29	21.29	22.29
MG	3/4 -Gröllachbrücke		5.50	6.30	7.27	7.33	7.39	8.30	9.30	10.30	11.30	12.30	13.30	14.50	15.30	16.30	17.30	18.30	19.30	20.30	21.30	22.30
MG	3/4 -Greißlsiedlung		5.51	6.31	7.28	7.34	7.40	8.31	9.31	10.31	11.31	12.31	13.31	14.51	15.31	16.31	17.31	18.31	19.31	20.31	21.31	22.31
MG	3/4 Moosinning, Fehlbachstraße		5.53	6.33	7.30	7.36	7.42	8.33	9.33	10.33	11.33	12.33	13.33	14.53	15.33	16.33	17.33	18.33	19.33	20.33	21.33	22.33
MG	3/4 -Erdinger Straße 6		5.55	6.35	7.32	7.38	7.44	8.35	9.35	10.35	11.35	12.35	13.35	14.55	15.35	16.35	17.35	18.35	19.35	20.35	21.35	22.35
MG	3/4 -Sonnenstraße		5.56	6.36	7.33			8.36	9.36	10.36	11.36	12.36	13.36	14.56	15.36	16.36	17.36	18.36	19.36	20.36	21.36	22.36
MG	3/4 -Dorfstraße 2		5.57	6.37	7.34			8.37	9.37	10.37	11.37	12.37	13.37	14.57	15.37	16.37	17.37	18.37	19.37	20.37	21.37	22.37
MG	3/4 -Kapelle		5.58	6.38	7.35			8.38	9.38	10.38	11.38	12.38	13.38	14.58	15.38	16.38	17.38	18.38	19.38	20.38	21.38	22.38
MG	3/4 -Kapelle					7.39	7.45															
MG	3/4 Eching (Lkr.Erding)		5.59	6.39	7.36		7.47	8.39	9.39	10.39	11.39	12.39	13.39	14.59	15.39	16.39	17.39	18.39	19.39	20.39	21.39	22.39
MG	3/4 Kempfing					7.49																
MG	3/4 Stammham					7.52																
ED	4/5 Erding, Neuer Friedhof		6.02	6.42	7.39		7.55	8.42	9.42	10.42	11.42	12.42	13.42	15.02	15.42	16.42	17.42	18.42	19.42	20.42	21.42	22.42
ED	4/5 -Klinikum Süd					7.58	8.46	9.46	10.46	11.46	12.46	13.46	14.46	15.04	15.44	16.44	17.44	18.44	19.44	20.44	21.44	22.44
ED	4/5 -Herzog-Tassilo-Realschule ☉		6.05	6.45	7.42		7.58	8.46	9.46	10.46	11.46	12.45	13.46	15.06	15.46	16.46	17.46	18.46	19.46	20.46	21.46	22.46
	 <b>Altenerding</b>	ab	6.19	6.59	8.00		8.20	9.02	10.00	11.00	12.00	13.00	14.00	15.20	16.00	17.00	18.00	19.00	20.00	21.00	22.00	
	 <b>Marienplatz</b>	an	6.56	7.36	8.46		9.06	9.46	10.46	11.46	12.46	13.46	14.46	16.06	16.46	17.46	18.46	19.46	20.46	21.46	22.46	
ED	4/5 -Klinikum Nord		6.06	6.46	7.43		7.59	8.56	9.56	10.56	11.56	12.46	13.56	15.16	15.56	16.56	17.56	18.56	19.56	20.56	21.56	
ED	4/5 Erding ☉	an																				
MG	3/4 Eching (Lkr.ED), Abzw.					7.40																
MG	3/4 Kempfing, Abzw.					7.41																
OD	4 Notzing, Römerstraße					7.43																
OD	4 Oberding, Schule					7.46																
ED	4/5 Erding, Ifanger					7.56																

Z		Samstag																			
Anmeldeschluss		5.40	6.40	7.40	8.40	9.40	10.40	11.40	12.40	13.40	14.40	15.40	16.40	17.40	18.40	19.40	20.40	21.40	21.40	21.40	
	 <b>Marienplatz</b>	ab	5.39	6.39	7.39	8.39	9.39	10.39	11.39	12.39	13.39	14.39	15.39	16.39	17.39	18.39	19.39	20.39	21.39	21.39	21.39
	 <b>Ismaning</b>	an	6.02	7.02	8.02	9.02	10.02	11.02	12.02	13.02	14.02	15.02	16.02	17.02	18.02	19.02	20.02	21.02	21.02	21.02	21.02
IG	1 Ismaning ☉	ab	6.11	7.11	8.11	9.11	10.11	11.11	12.11	13.11	14.11	15.11	16.11	17.11	18.11	19.11	20.11	21.11	21.11	21.11	21.11
IG	1 Ismaning, Erich-Zeitler-Str.		6.13	7.13	8.13	9.13	10.13	11.13	12.13	13.13	14.13	15.13	16.13	17.13	18.13	19.13	20.13	21.13	21.13	21.13	21.13
IG	1 -Max-von-Eyth-Straße		6.14	7.14	8.14	9.14	10.14	11.14	12.14	13.14	14.14	15.14	16.14	17.14	18.14	19.14	20.14	21.14	21.14	21.14	21.14
IG	1 -Am Lenzenfleck		6.15	7.15	8.15	9.15	10.15	11.15	12.15	13.15	14.15	15.15	16.15	17.15	18.15	19.15	20.15	21.15	21.15	21.15	21.15
IG	1 -Sportpark		6.15	7.15	8.15	9.15	10.15	11.15	12.15	13.15	14.15	15.15	16.15	17.15	18.15	19.15	20.15	21.15	21.15	21.15	21.15
IG	1/2 -Fischerhäuser		6.17	7.17	8.17	9.17	10.17	11.17	12.17	13.17	14.17	15.17	16.17	17.17	18.17	19.17	20.17	21.17	21.17	21.17	21.17
IG	1/2 -Erdinger Straße		6.18	7.18	8.18	9.18	10.18	11.18	12.18	13.18	14.18	15.18	16.18	17.18	18.18	19.18	20.18	21.18	21.18	21.18	21.18
IG	1/2 -Peterhof		6.21	7.21	8.21	9.21	10.21	11.21	12.21	13.21	14.21	15.21	16.21	17.21	18.21	19.21	20.21	21.21	21.21	21.21	21.21
FI	2/3 Freieneck		•6.23	•7.23	•8.23	•9.23	•10.23	•11.23	•12.23	•13.23	•14.23	•15.23	•16.23	•17.23	•18.23	•19.23	•20.23	•21.23	•21.23	•21.23	•21.23
MG	3/4 Zengermoos		6.24	7.24	8.24	9.24	10.24	11.24	12.24	13.24	14.24	15.24	16.24	17.24	18.24	19.24	20.24	21.24	21.24	21.24	21.24
MG	3/4 Eichenried, Waldstraße		6.26	7.26	8.26	9.26	10.26	11.26	12.26	13.26	14.26	15.26	16.26	17.26	18.26	19.26	20.26	21.26	21.26	21	